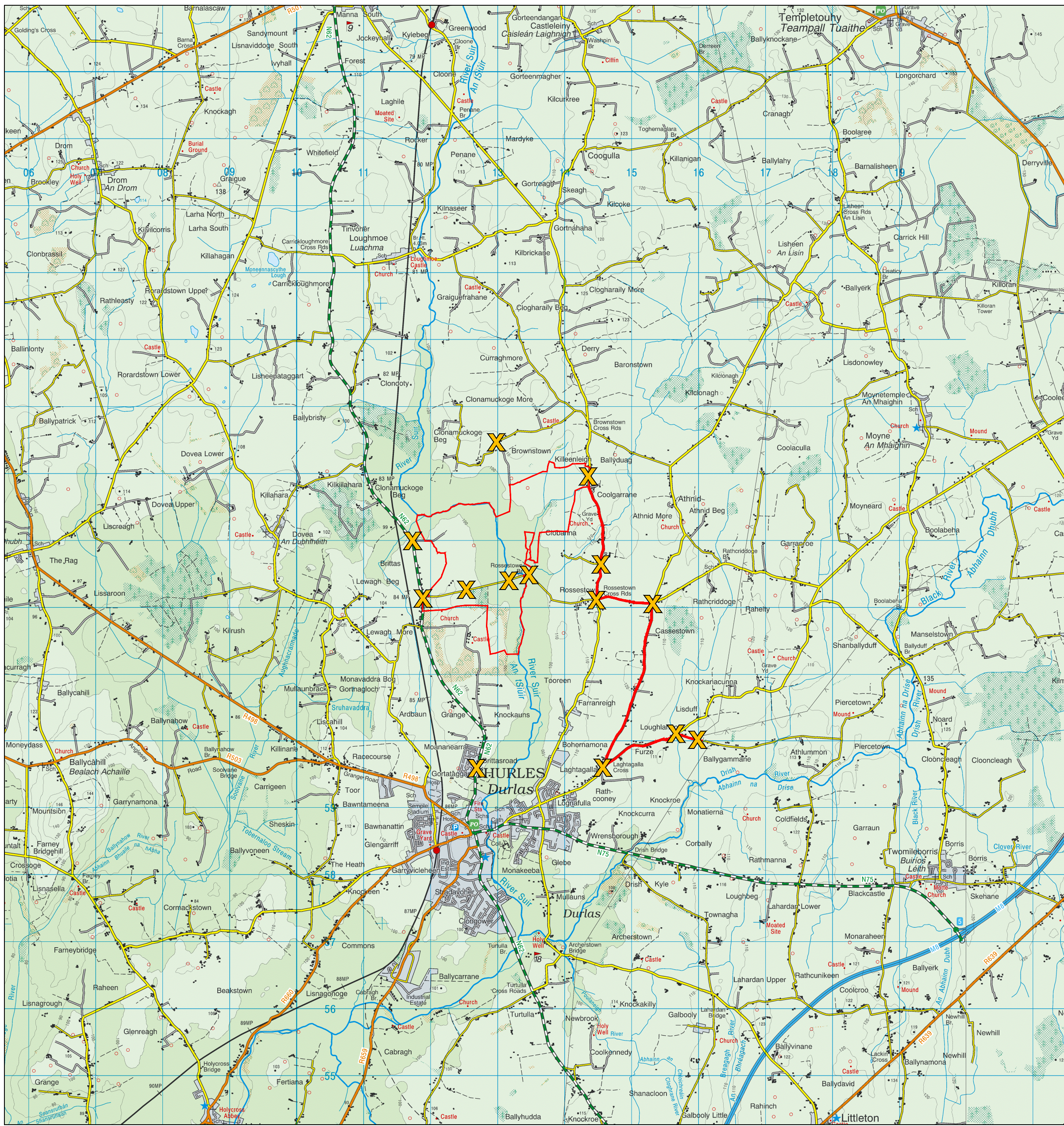
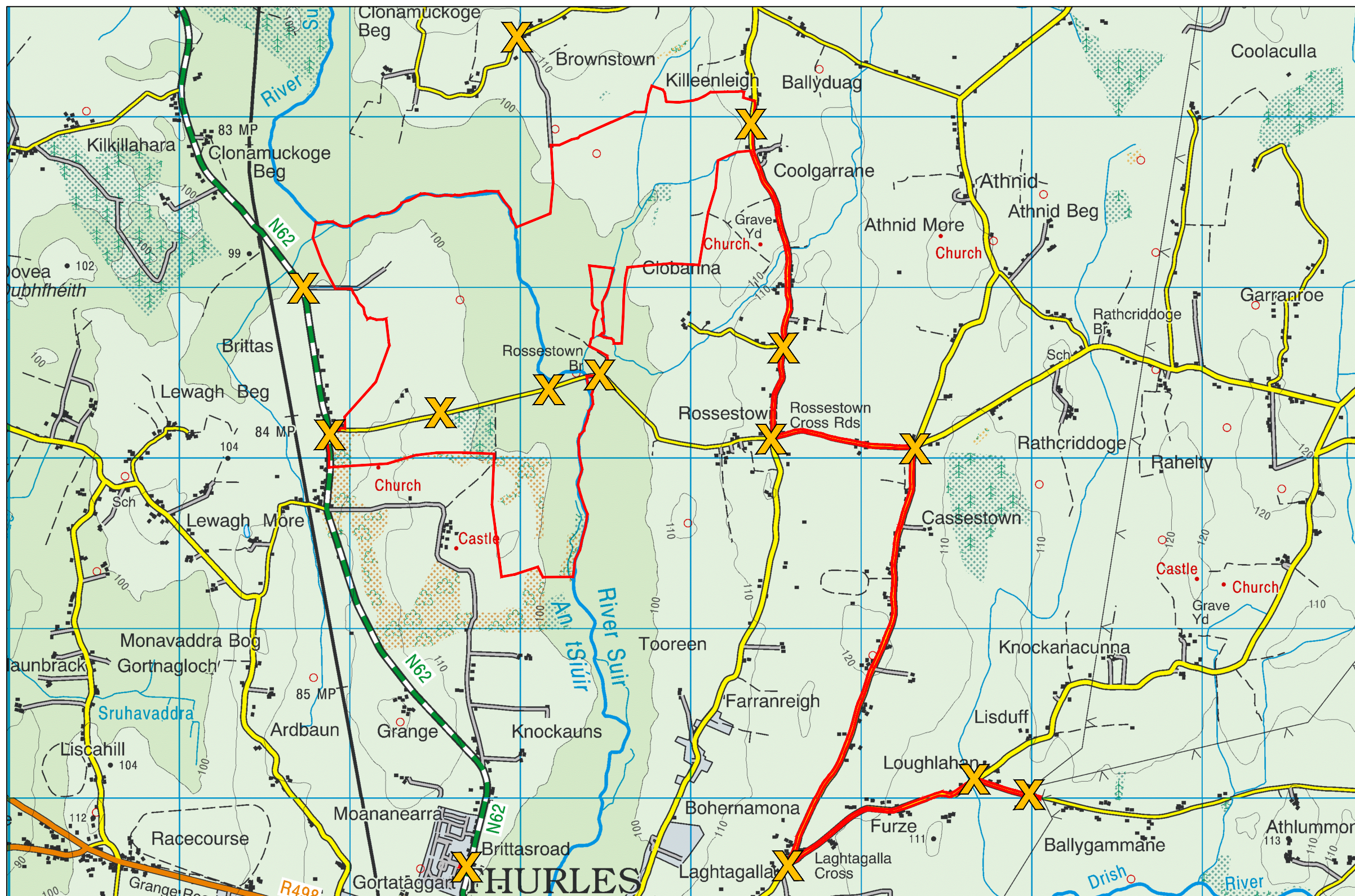


Site Location Scale 1:200,000



Site Location Scale 1:50,000



Site Location Scale 1:25,000



Site Location Map Of Ireland Not to Scale

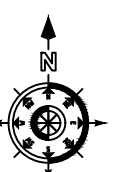
DO NOT SCALE FROM THIS DRAWING. USE FIGURED DIMENSIONS IN ALL CASES. VERIFY DIMENSIONS ON SITE AND REPORT ANY DISCREPANCIES TO THE DESIGNERS IMMEDIATELY. THIS DRAWING IS TO BE READ IN CONJUNCTION WITH THE DESIGNERS SPECIFICATION. © THIS DRAWING IS COPYRIGHT AND MAY ONLY BE REPRODUCED WITH THE DESIGNERS PERMISSION.

NOTES:

1. ALL DRAWINGS ARE TO BE READ IN CONJUNCTION WITH ALL RELEVANT SPECIFICATIONS, BILLS OF QUANTITIES, ARCHITECTURAL, SERVICES AND ENGINEERING DRAWINGS.
2. ALL LEVELS ARE IN METRES RELATED TO ORDNANCE DATUM MALIN HEAD.
3. ANY DISCREPANCIES BETWEEN THESE DOCUMENTS SHALL BE BROUGHT TO THE ATTENTION OF THE ENGINEER.
4. DRAWINGS ARE NOT TO BE SCALED.
5. ALL DIMENSIONS ARE IN MILLIMETRES, UNLESS NOTED OTHERWISE.

LEGEND:

- Planning Boundary (Edged In Red)
- Site Notice



Map Reproduced From Taite Éireann
By Permission Of The Government.
CYAL5032198

OSI SHEET NO:
4576-D, 4577, 4635-B, 4635-D, 4636, 4636-A,
4636-C, 4636-D, 4637, 4696-A, 4696-B & 4697-A

P01	15.11.24	Issued For Planning	JK	PC
REV	DATE	DESCRIPTION	BY	APP

PROJECT: Brittas Wind Farm

TITLE: Site Context Map

CLIENT: Brittas Wind Farm Ltd.

MWP
ENGINEERING AND ENVIRONMENTAL CONSULTANTS
CORK | TRALEE | LONDON | LIMERICK
mwp.ie

DRAWN: JK	CHECKED: PC	APPROVED: PC
PROJECT NUMBER: 22318	DATE: May 2024	SCALE @ A1: As Shown
STATUS DESCRIPTION: FOR INFORMATION		STATUS: S2

DRAWING NUMBER: 22318 - MWP - 00 - 00 - DR - C - 5001	REV: P01
---	----------